



Fógra an Phlean

LK5044

XY 575936, 654915

Ballyvorheen

S.C.C7

24-06-12a

Teideal Lodial:

Peadar Ó Clohessy

Leas Tairbhiúil:

Iontaobhas Teaghlaigh Clohessy

Leas Cothromaithe:

Peadar Ó Clohessy & Aine Gibson Steele

Cur Síos Dlíthiúil:

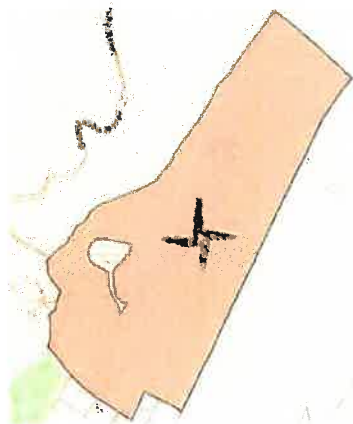
Talamh agus teaghais i mBaile Uí Bheacháin, Uaithne Bheag, Luimneach, Éire

Leas Dlíthiúil:

PETER CLOHESSY of Mountshannon Road, Lisnagry, County Limerick is full owner

Cur Síos Dlíthiúil:

A plot of ground part of Townland of BALLYVORHEEN, Barony of OWNEYBEG, 29.0007 Hectares shown as Plan(s) 5044 edged Red on Registry Map (OS MAP Ref(s) 15/2, 4747D, 7/14). Folio LK5044.





Plan Notice

LK5044

XY 575936, 654915

Ballyvorheen

S.C.C7

24-06-12a

Lodial Title:

Peter Clohessy

Beneficial Interest:

Clohessy Family Trust

Equitable Interest:

Peter Clohessy & Anna Gibson Steele

Lawful Description:

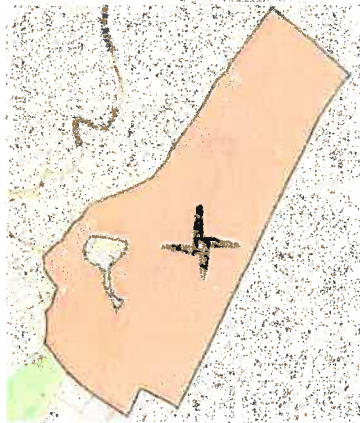
Land and Dwelling at Ballyvorheen, Owneybeg, Limerick, Éire

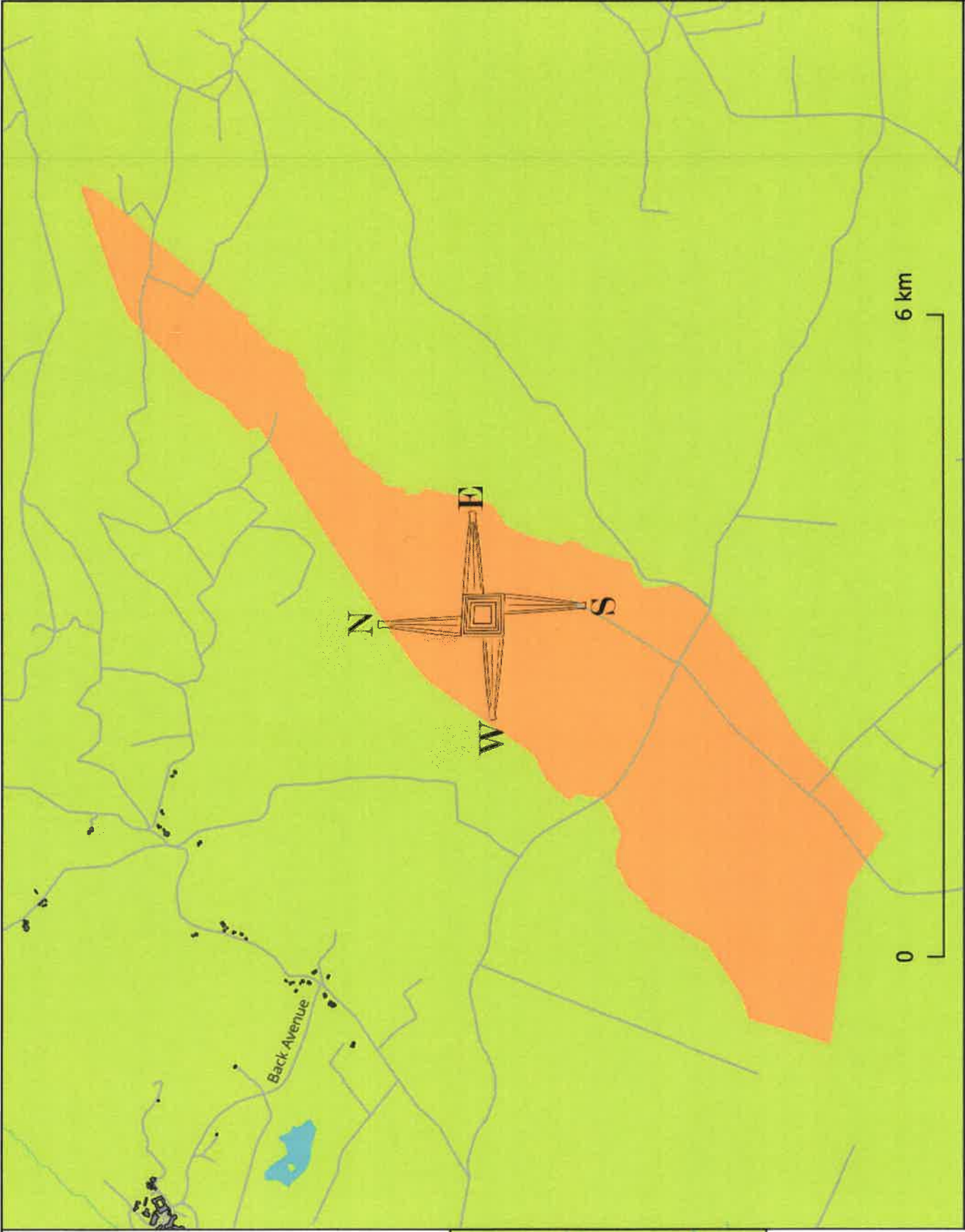
Legal Interest:

PETER CLOHESSY of Mountshannon Road, Lisnagry, County Limerick is full owner

Legal Description:

A plot of ground part of Townland of BALLYVORHEEN, Barony of OWNEYBEG, 29.0007 Hectares shown as Plan(s) 5044 edged Red on Registry Map (OS MAP Ref(s) 15/2, 4747D, 7/14). Folio LK5044.





Townland of Ballyvorheen

